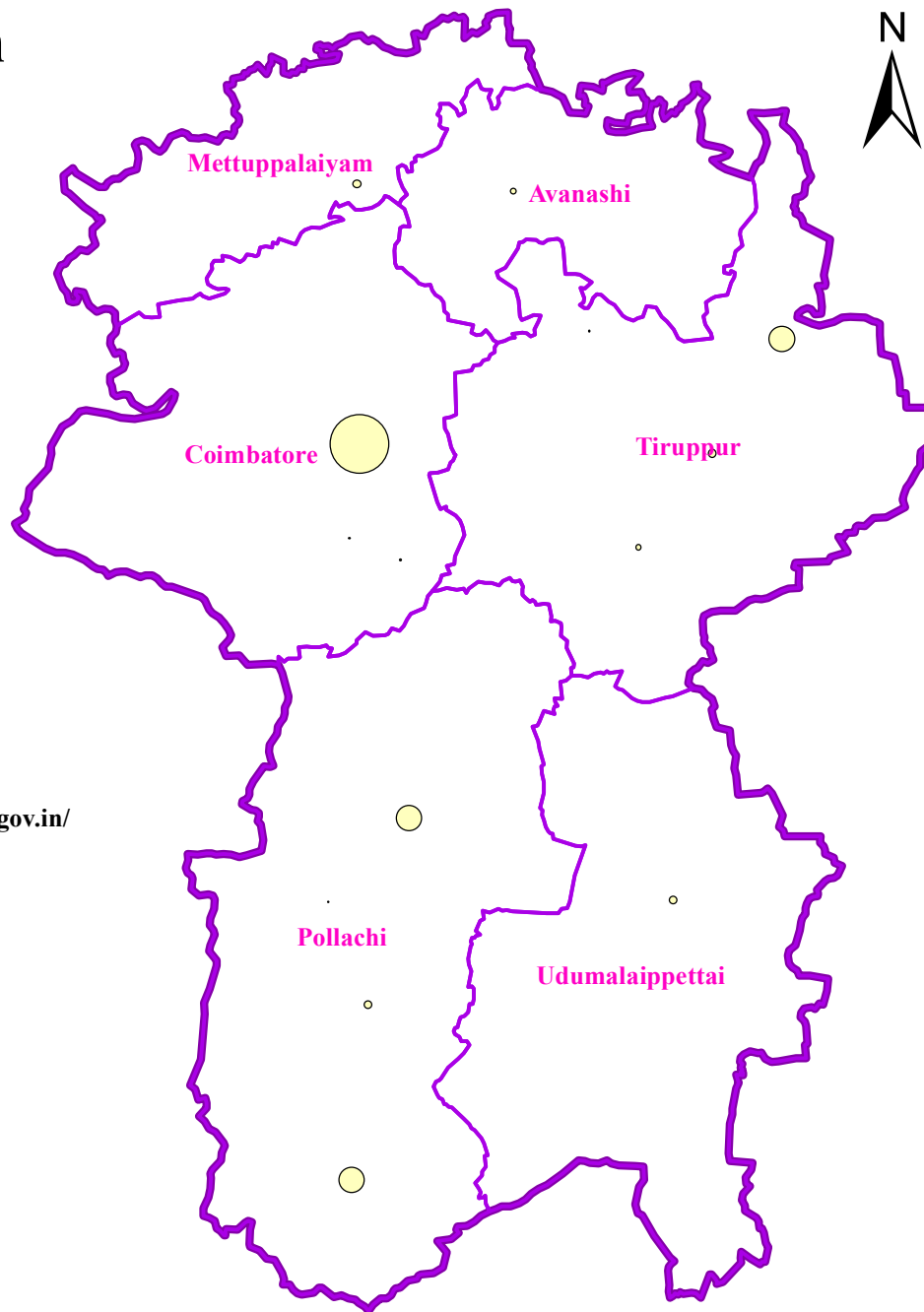


COIMBATORE DISTRICT POPULATION MAP

1 cm = 8 km




Source: <https://bhuvan.nrsc.gov.in/>

Legend

CBE_Places

population

- 1,000
- 10,000
- 100,000

-  CBE_Taluk_N
-  Coimbatore



Team Name: GEO GAZERS
Topic: HEALTH CARE INDICATOR
MAP
Organization: SRI RAMAKRISHNA
ENGINEERING COLLEGE
Contact/Mail: varatha.thangavel@srec.ac.in
hema.s@srec.ac.in

COIMBATORE DISTRICT LULC MAP

1 cm = 8 km

Legend

- CBE_Blood_Bank

CBE_Places

population

- 1,000
- 10,000
- 100,000

- CBE_traffic_signal
- ★ CBE_bus_stop
- CBE_station

CBE_Health_care

type

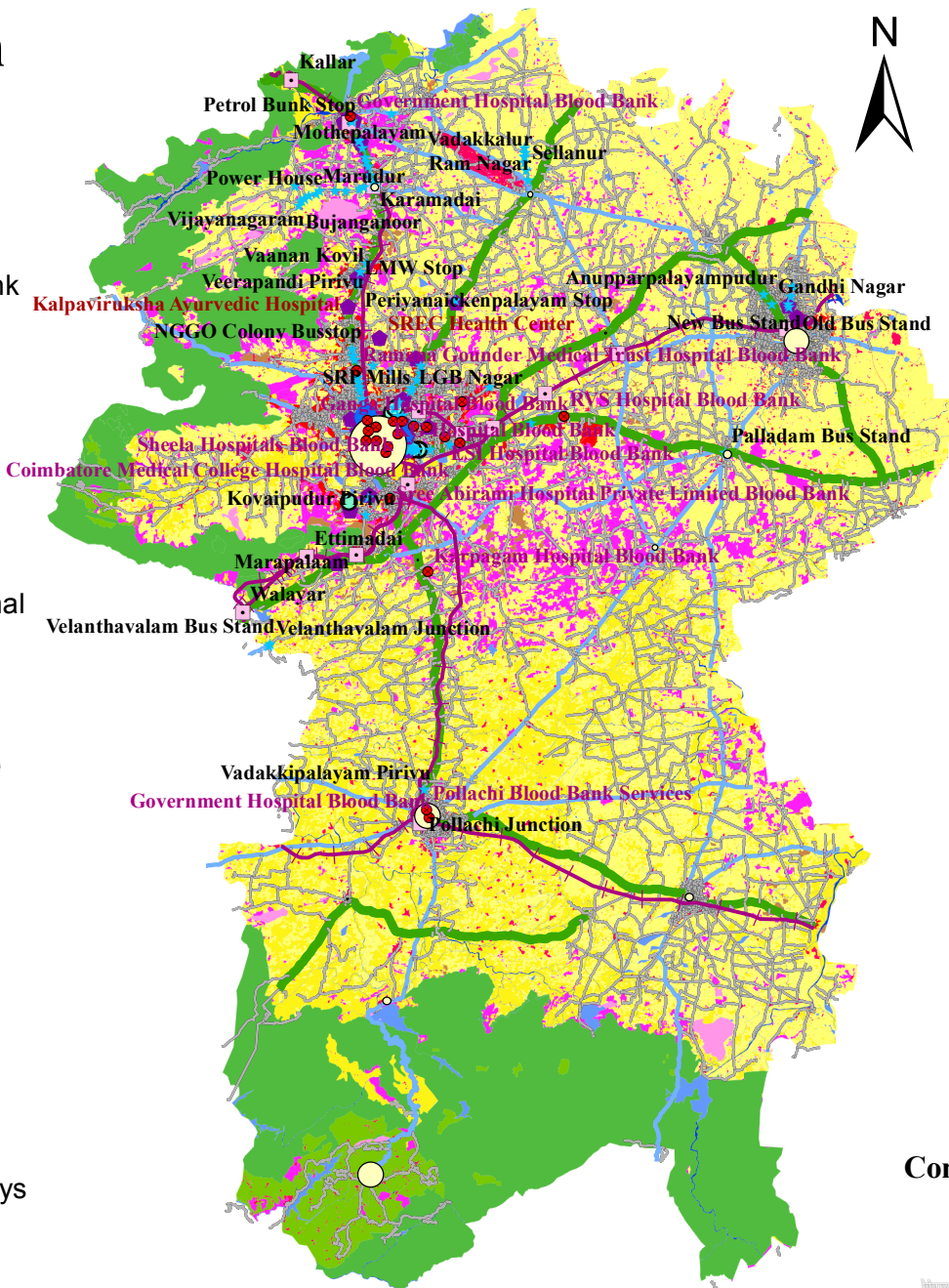
- ★ dentist
- hospital
- pharmacy

- CBE_Rail1

CBE_Road_N

Highways

- National Highways
- Others
- State Highways



Source: <https://bhuvan.nrsc.gov.in/>



Team Name: GEO GAZERS
Topic: HEALTH CARE INDICATOR
MAP
Organization: SRI RAMAKRISHNA
ENGINEERING COLLEGE
Contact/Mail: varatha.thangavel@srec.ac.in
hema.s@srec.ac.in